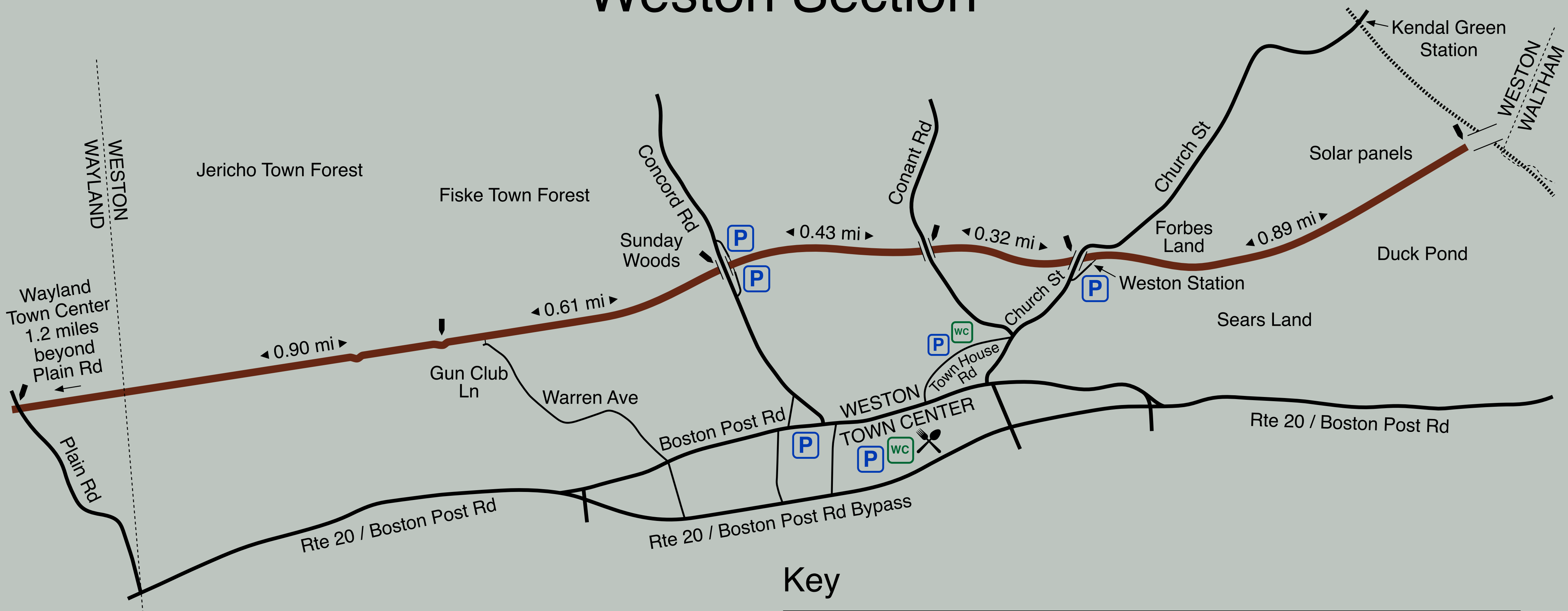



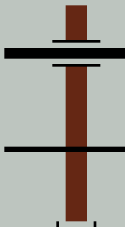








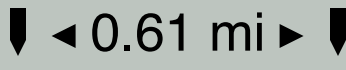

# Mass Central Rail Trail – Wayside Weston Section



The Town of Weston thanks Eversource, DCR, MassTrails, Community Preservation Committee, and Weston 300 for their contributions, partnership and support.



## Key

- |   |  |   |                            |
|---|--|---|----------------------------|
|  | Rail trail   |  | Road overpass              |
|  | Main road  |  | Level road                 |
|  | Secondary road or driveway   |  | Old trestle bridge         |
|  | Commuter railroad  |  | Parking for the Rail Trail |
|  | Town line  |  | Restrooms                  |
|  | Distance between adjacent marked road crossings or end of rail trail |  | Food                       |

